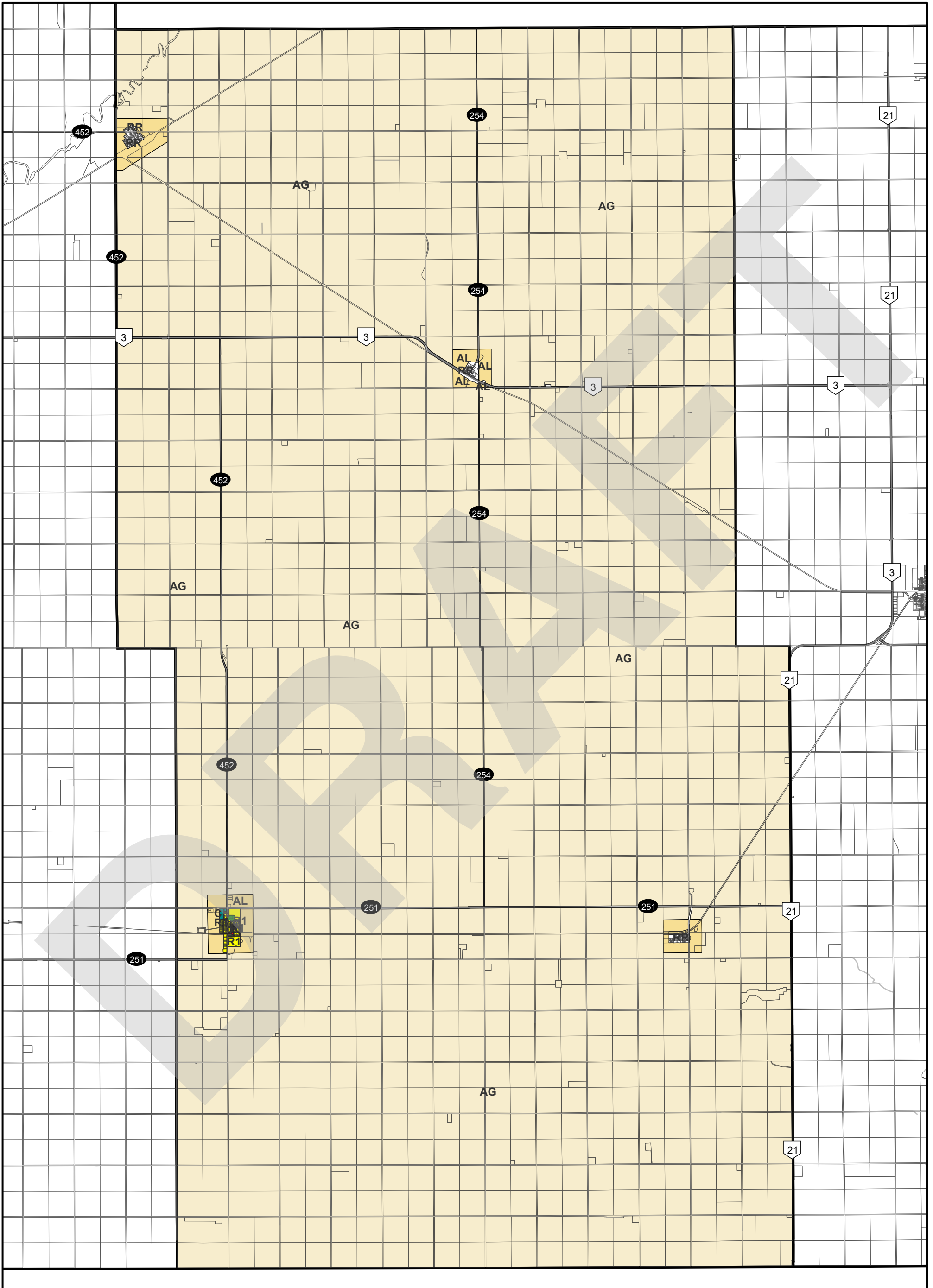
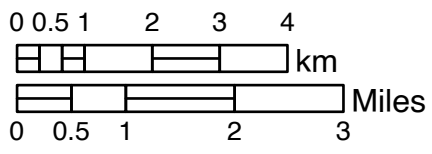


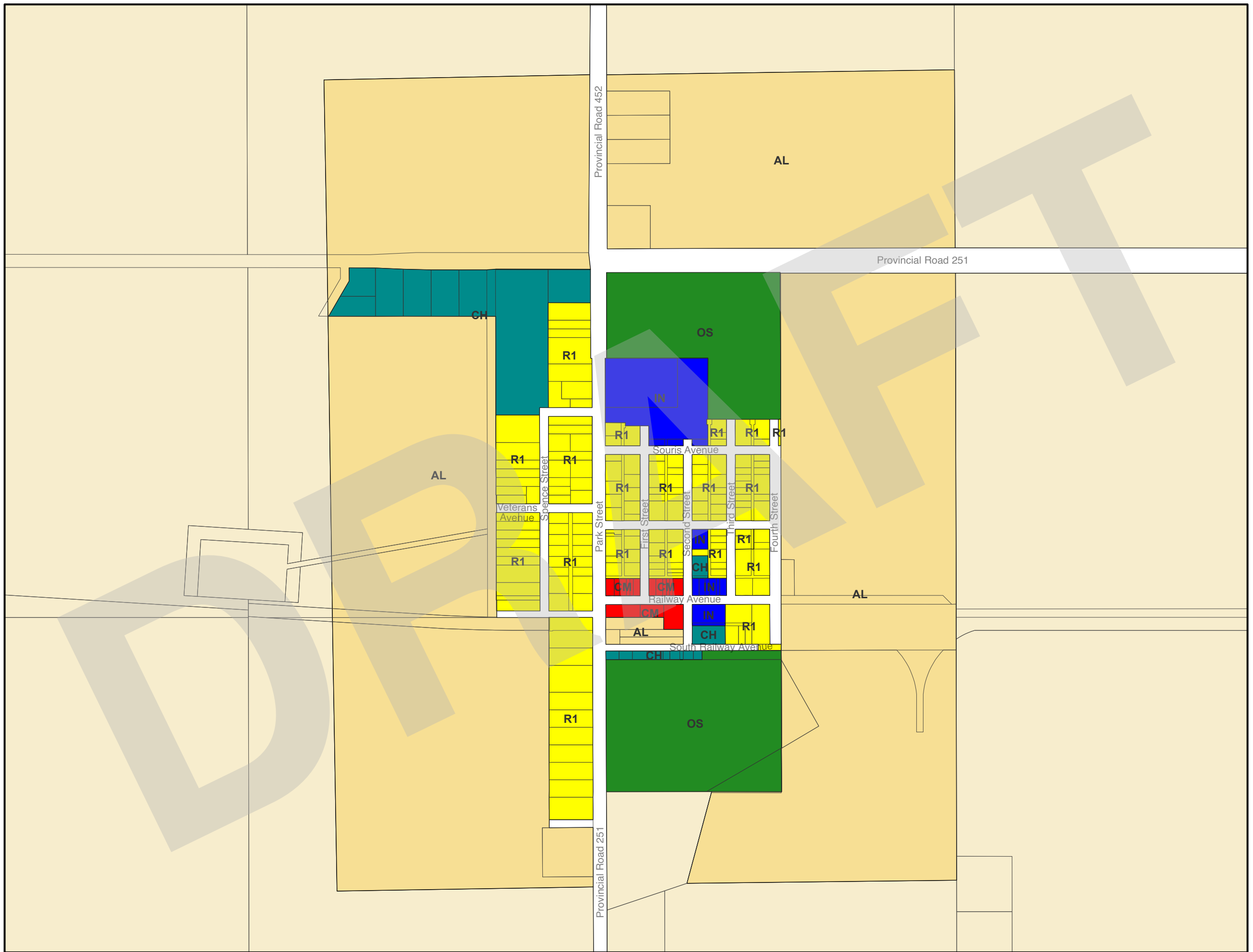
Map X. Brenda-Waskada

- Agriculture General
- Agriculture Limited
- Open Space

- Residential First Density
- Commercial Main Street

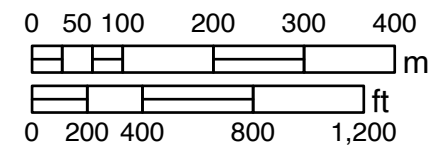
- Commercial Highway

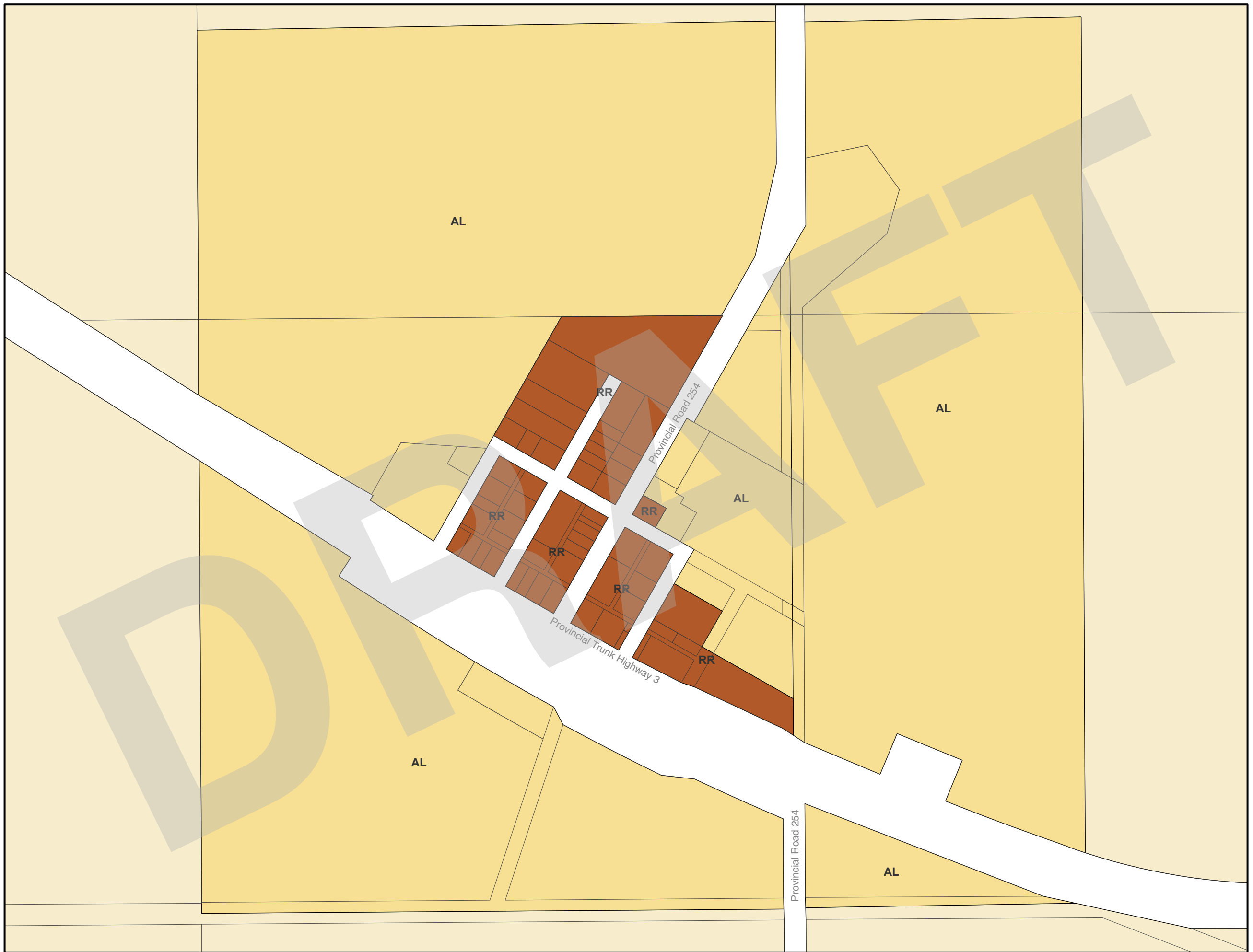




Map X. Waskada

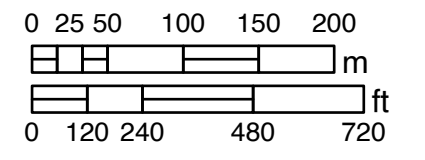
- Agriculture General
- Agriculture Limited
- Open Space
- Residential First Density
- Commercial Main Street
- Commercial Highway
- Institutional

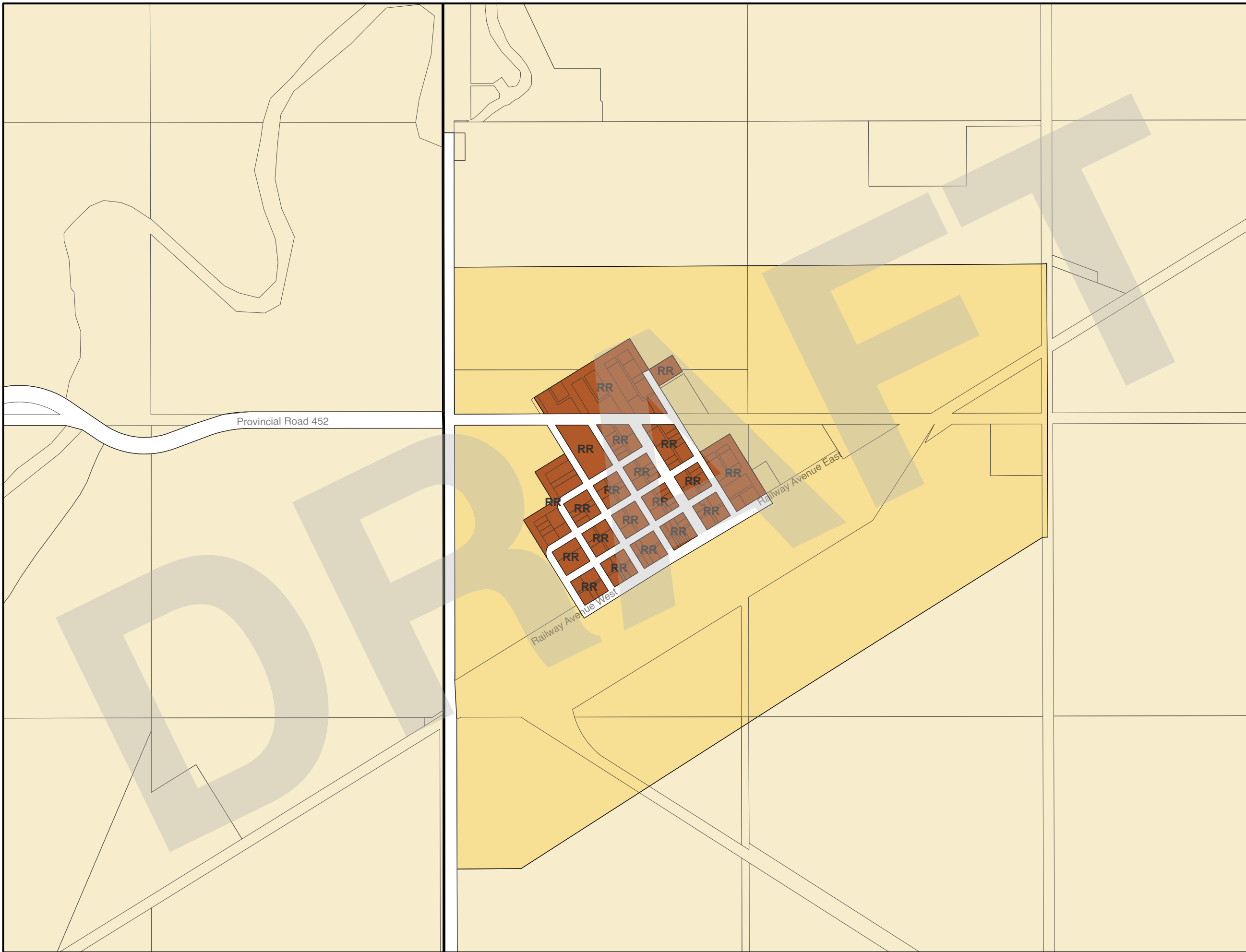




**Map X.
Medora**

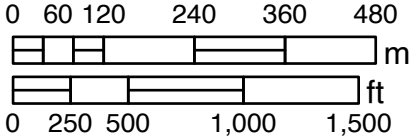
- Agriculture General
- Agriculture Limited
- Rural Residential

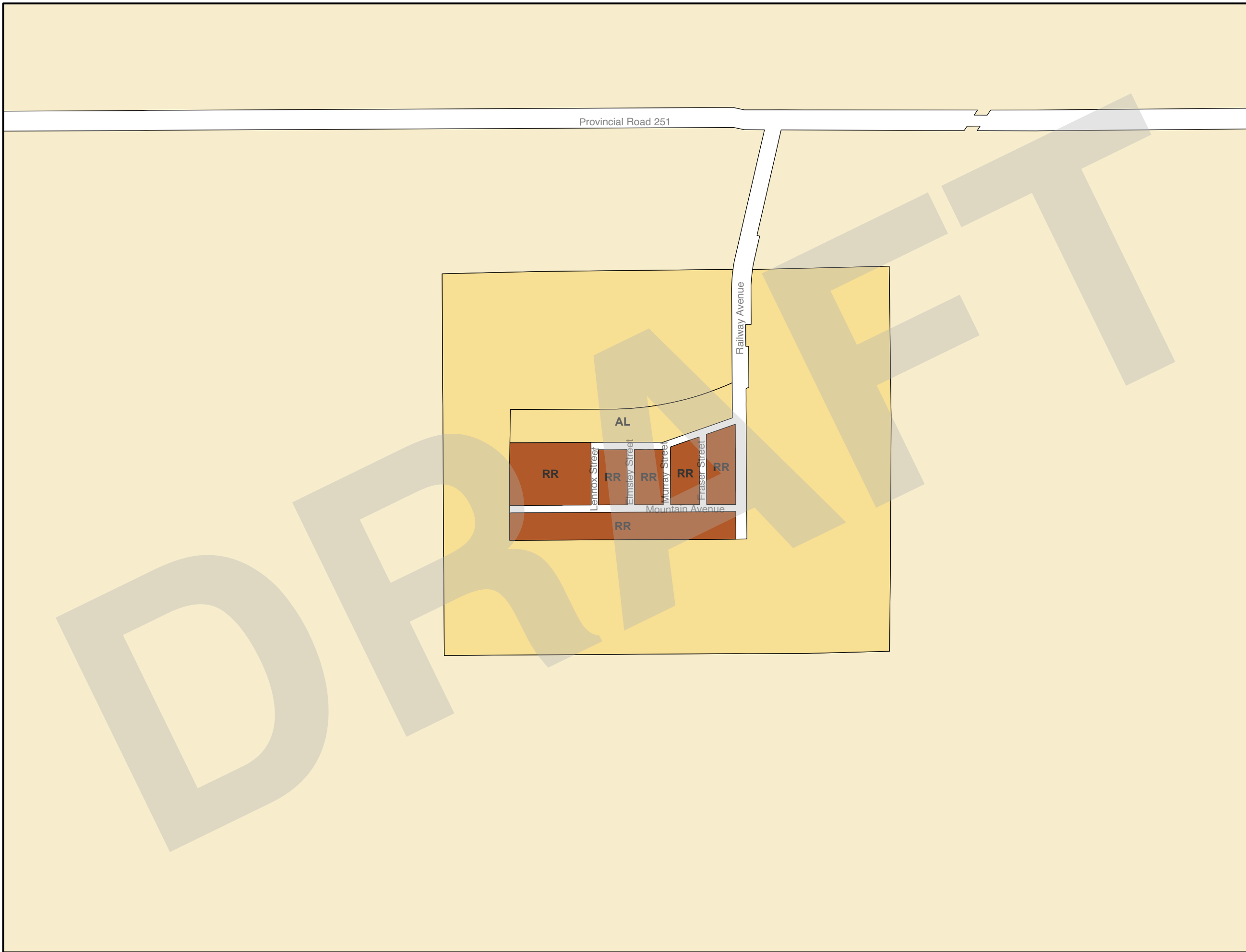




**Map X.
Napinka**

- Agriculture General
- Agriculture Limited
- Rural Residential





**Map X.
Goodlands**

- Agriculture General
- Agriculture Limited
- Rural Residential

