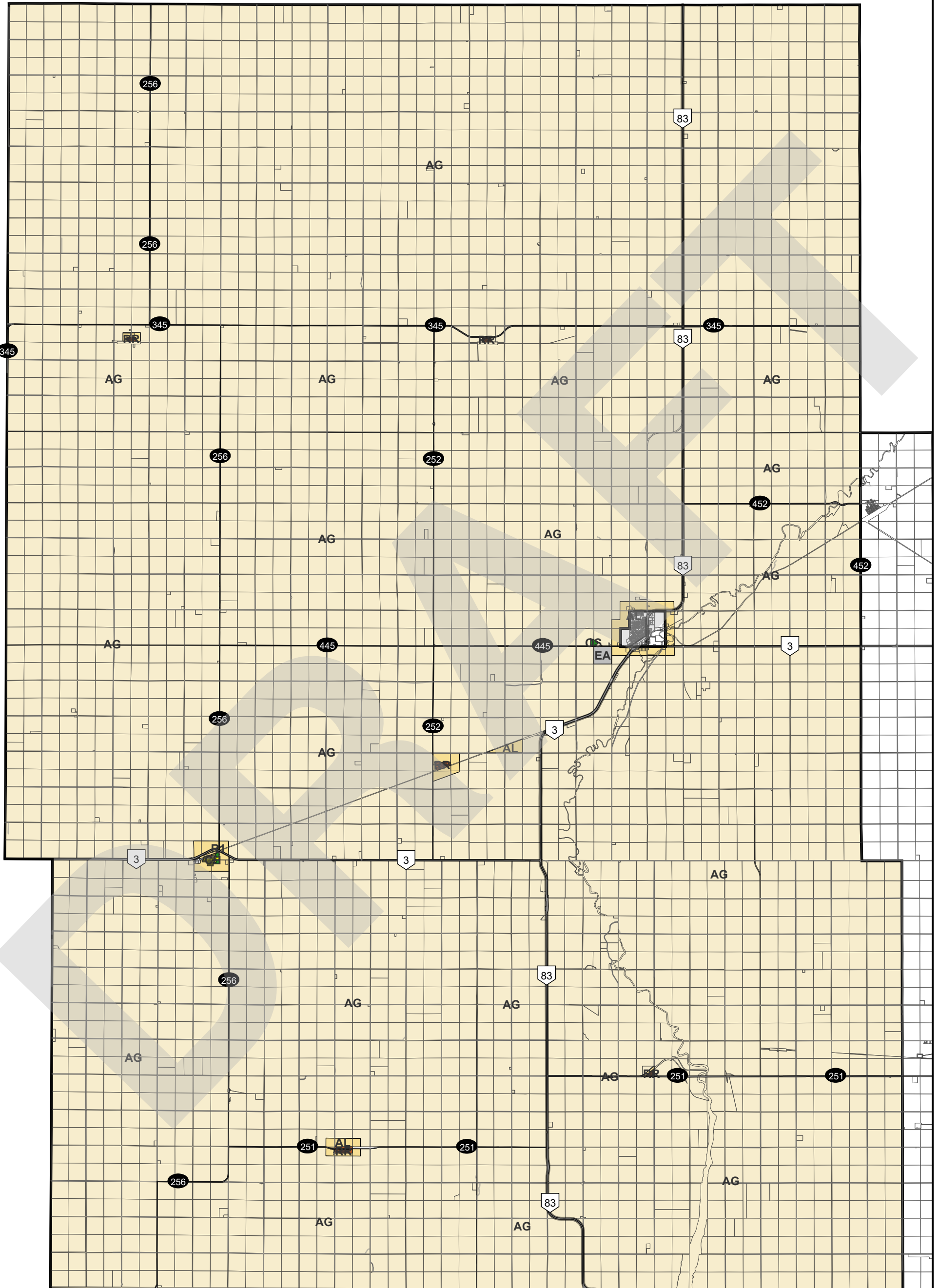
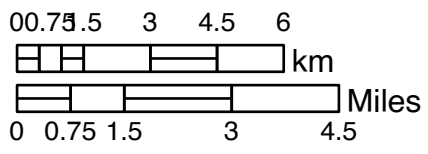


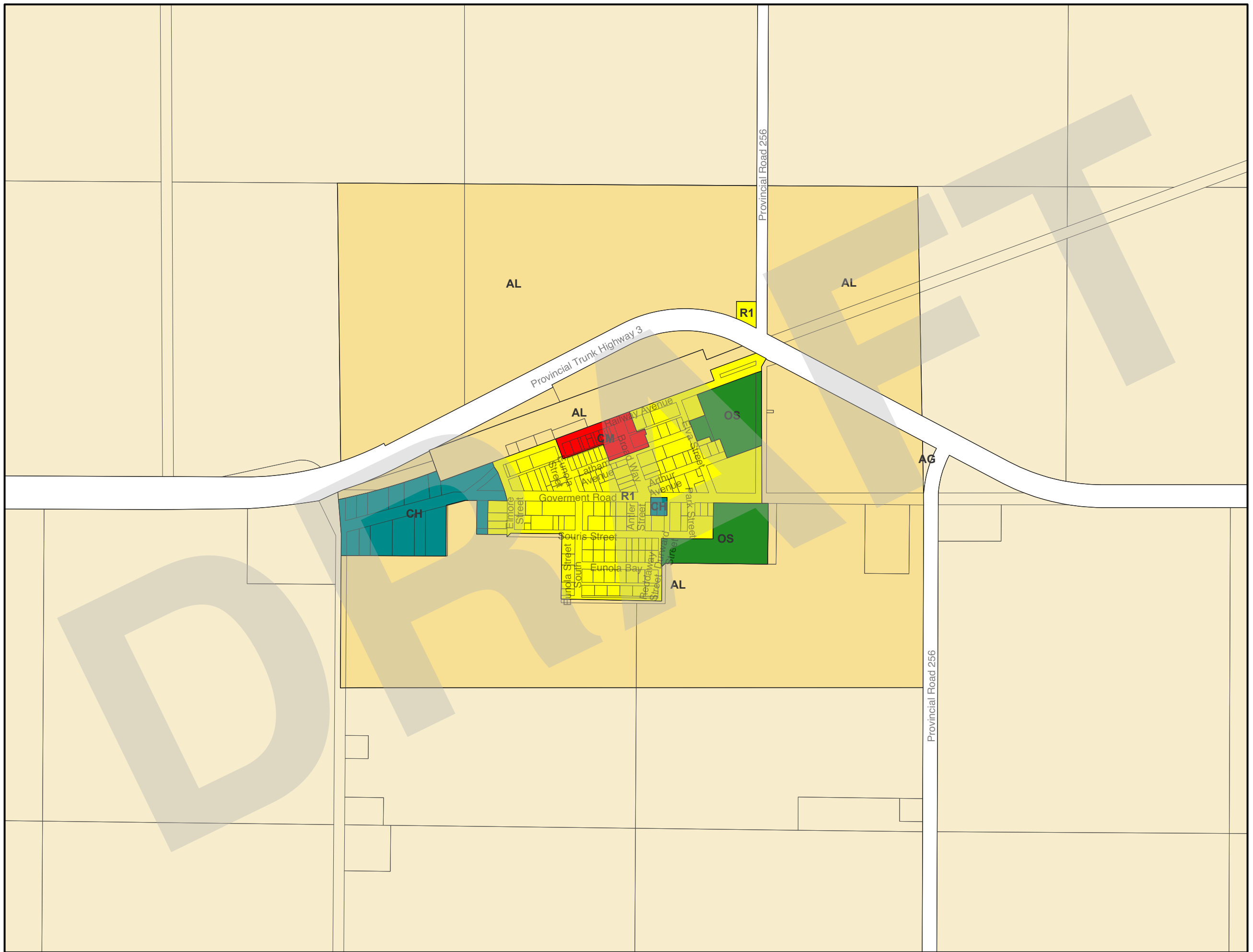
Map X. Two Borders

- Agriculture General
- Agriculture Limited
- Open Space

- Residential First Density
- Rural Residential

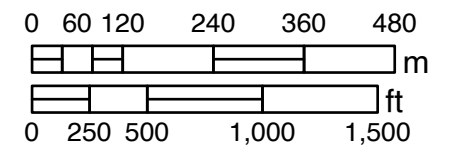
- Commercial Main Street
- Airport Industrial

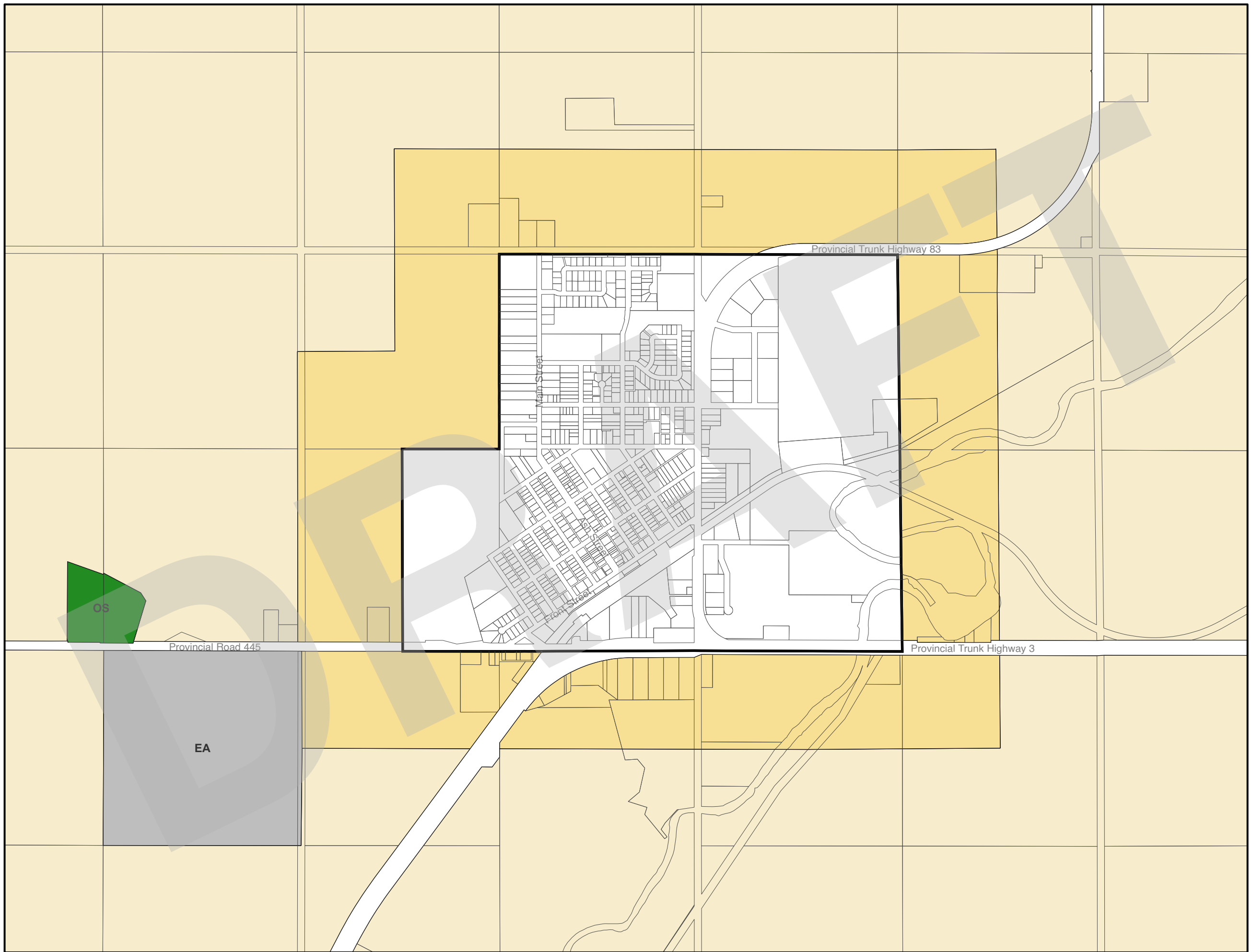




Map X. Pierson

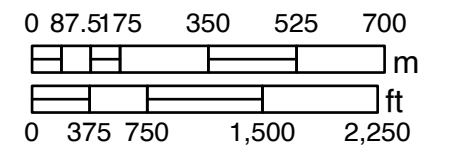
- Agriculture General
- Agriculture Limited
- Open Space
- Residential First Density
- Commercial Main Street
- Commercial Highway

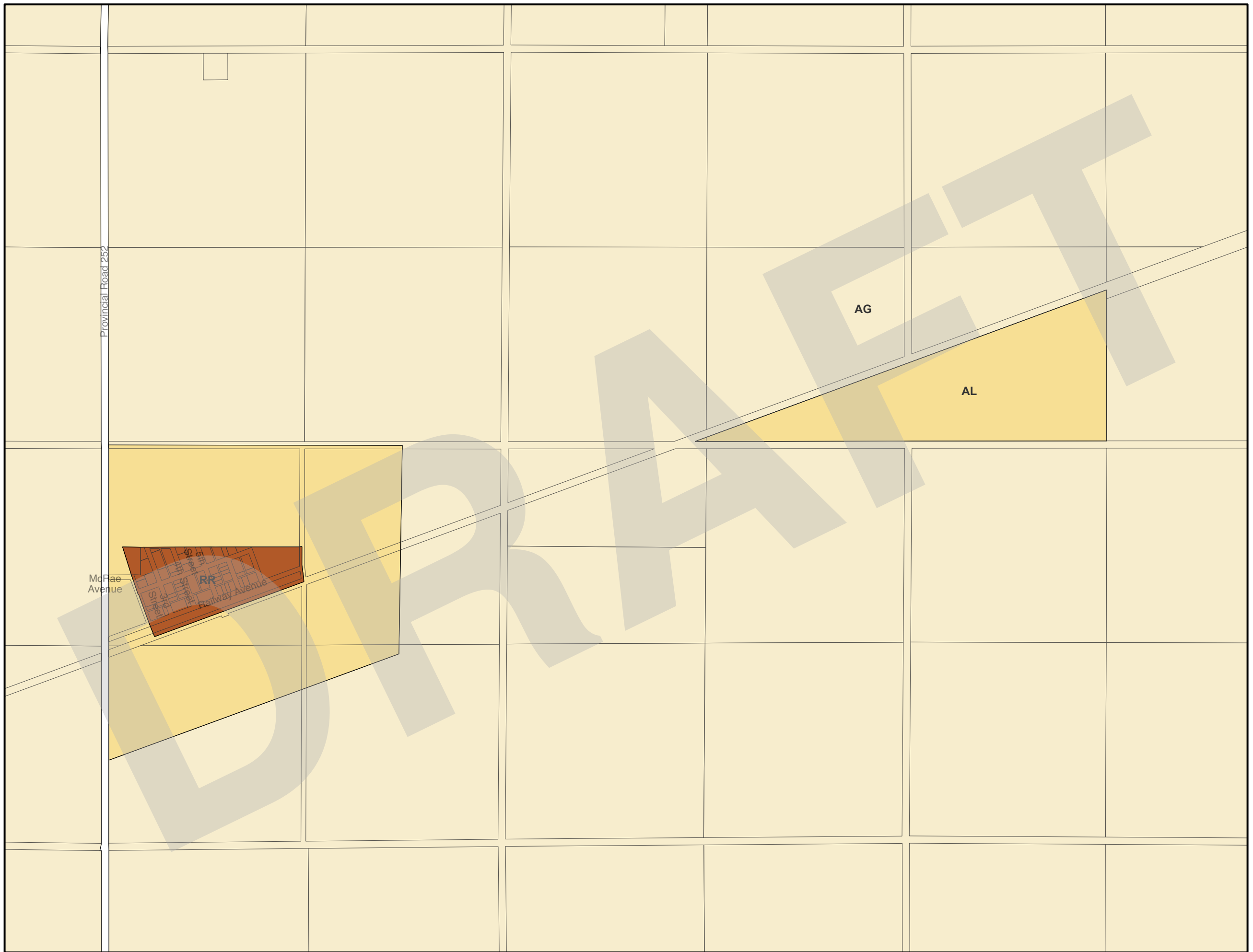




**Map X.
Melita Fringe**

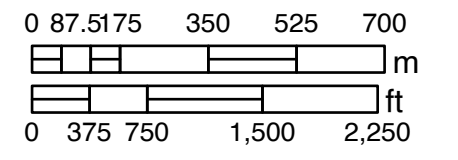
- Agriculture General
- Agriculture Limited
- Open Space
- Airport Industrial

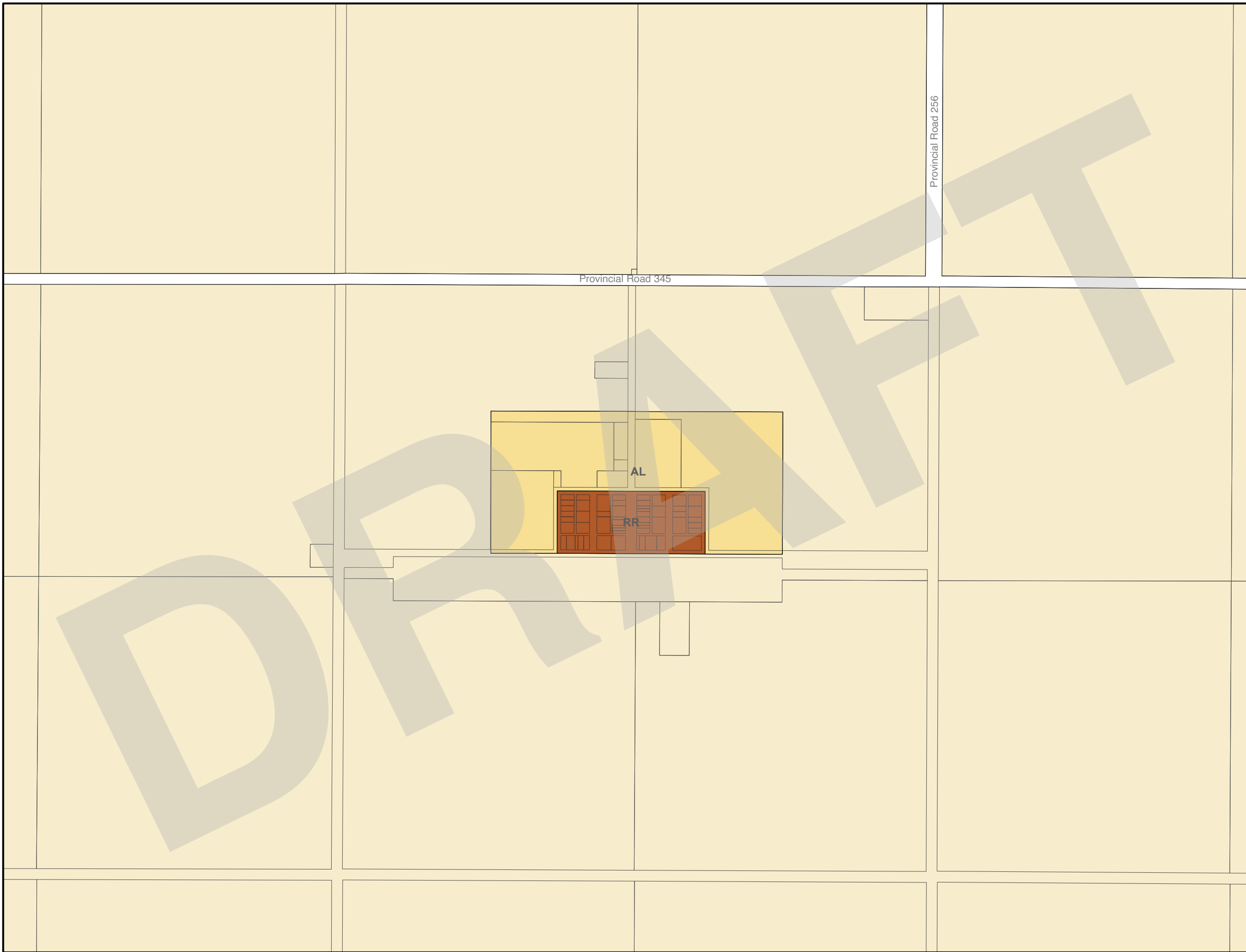







**Map X.
Elva**

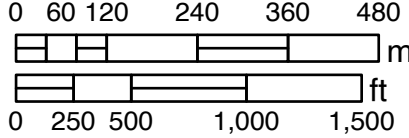
- Agriculture General
- Agriculture Limited
- Rural Residential

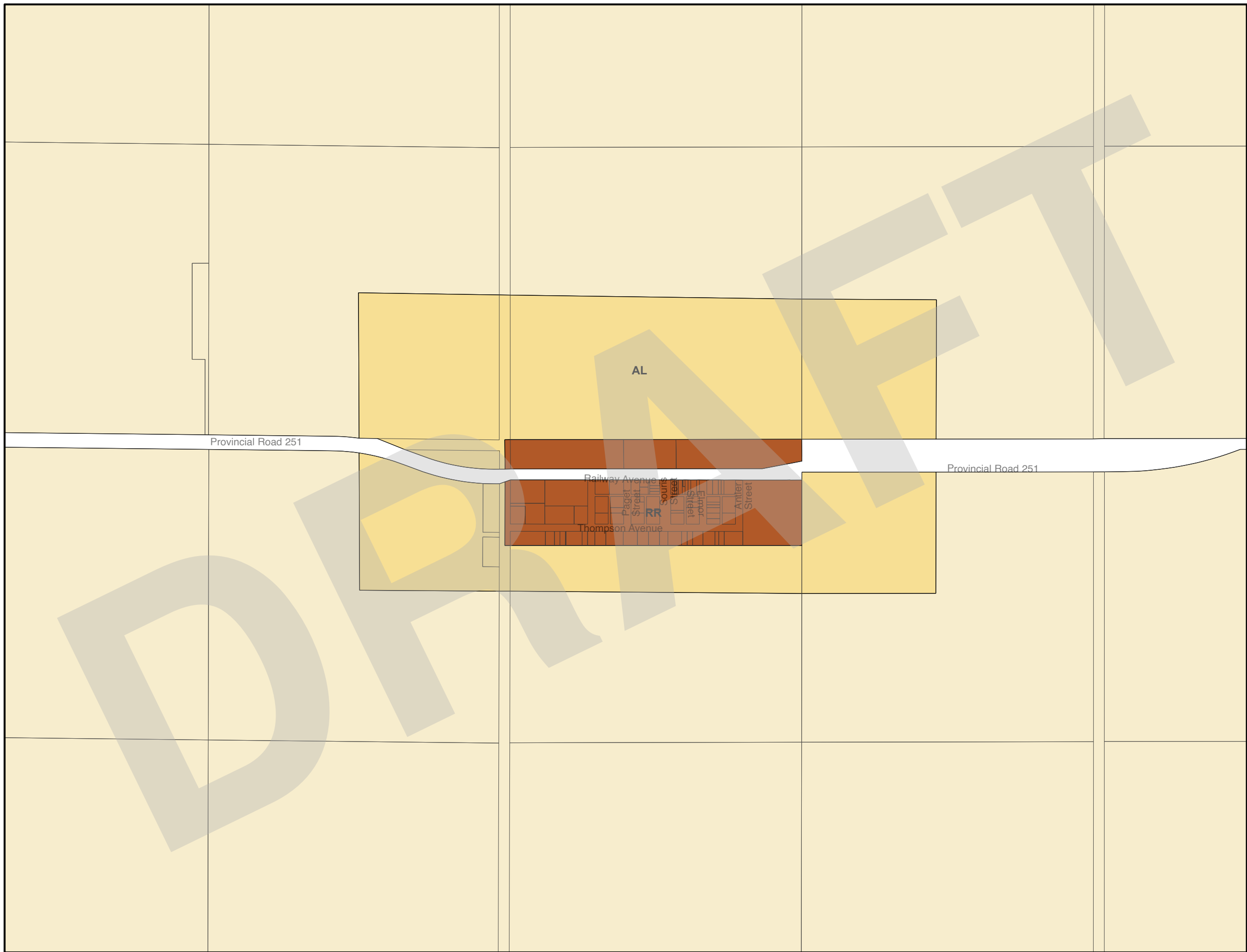




**Map X.
Tilston**

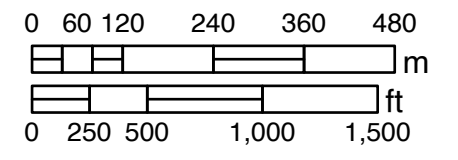
-  Agriculture General
-  Agriculture Limited
-  Rural Residential

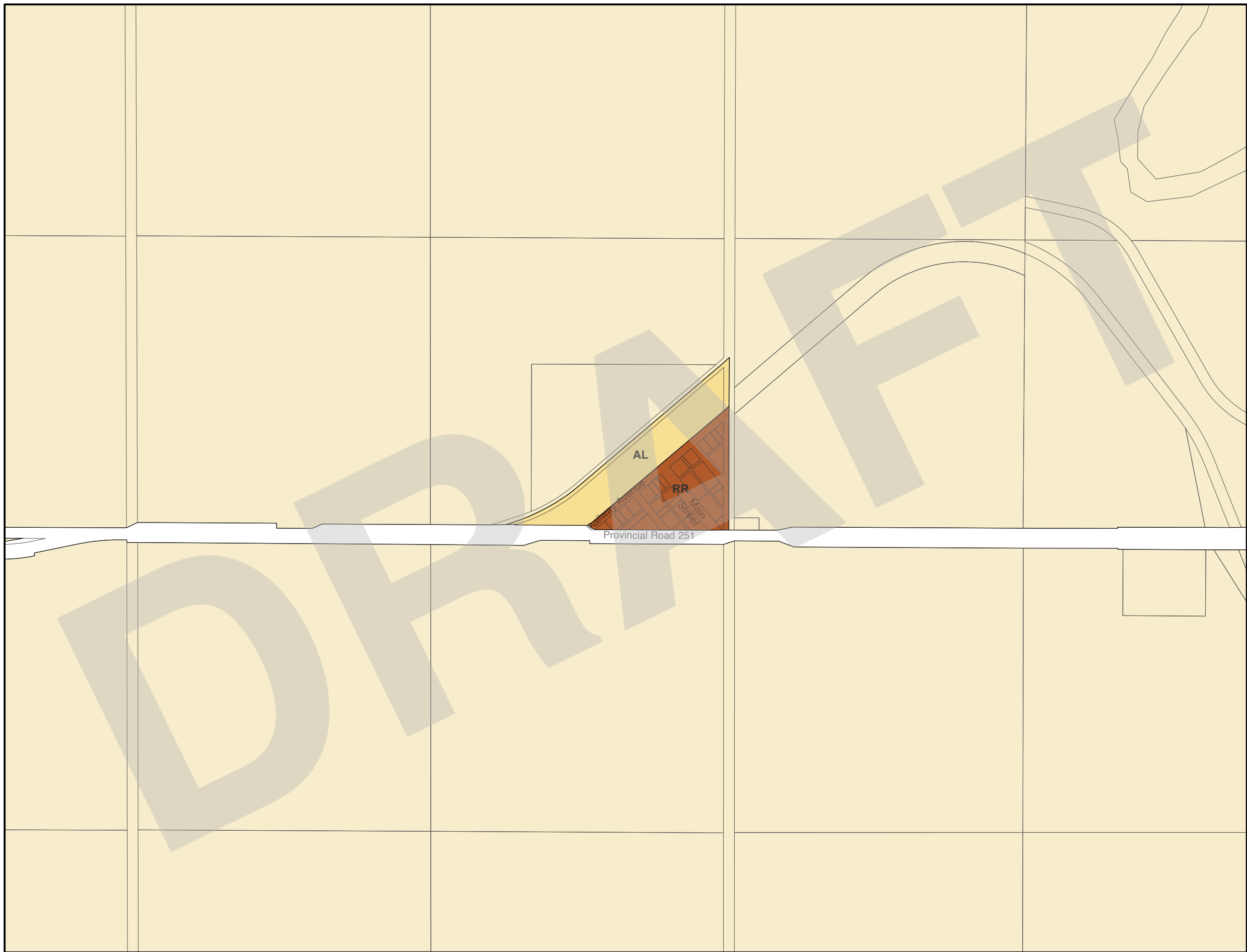







**Map X.
Lyleton**

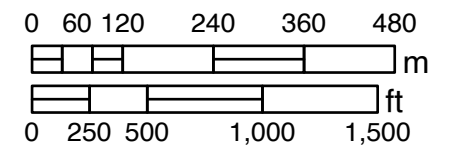
- Agriculture General
- Agriculture Limited
- Rural Residential

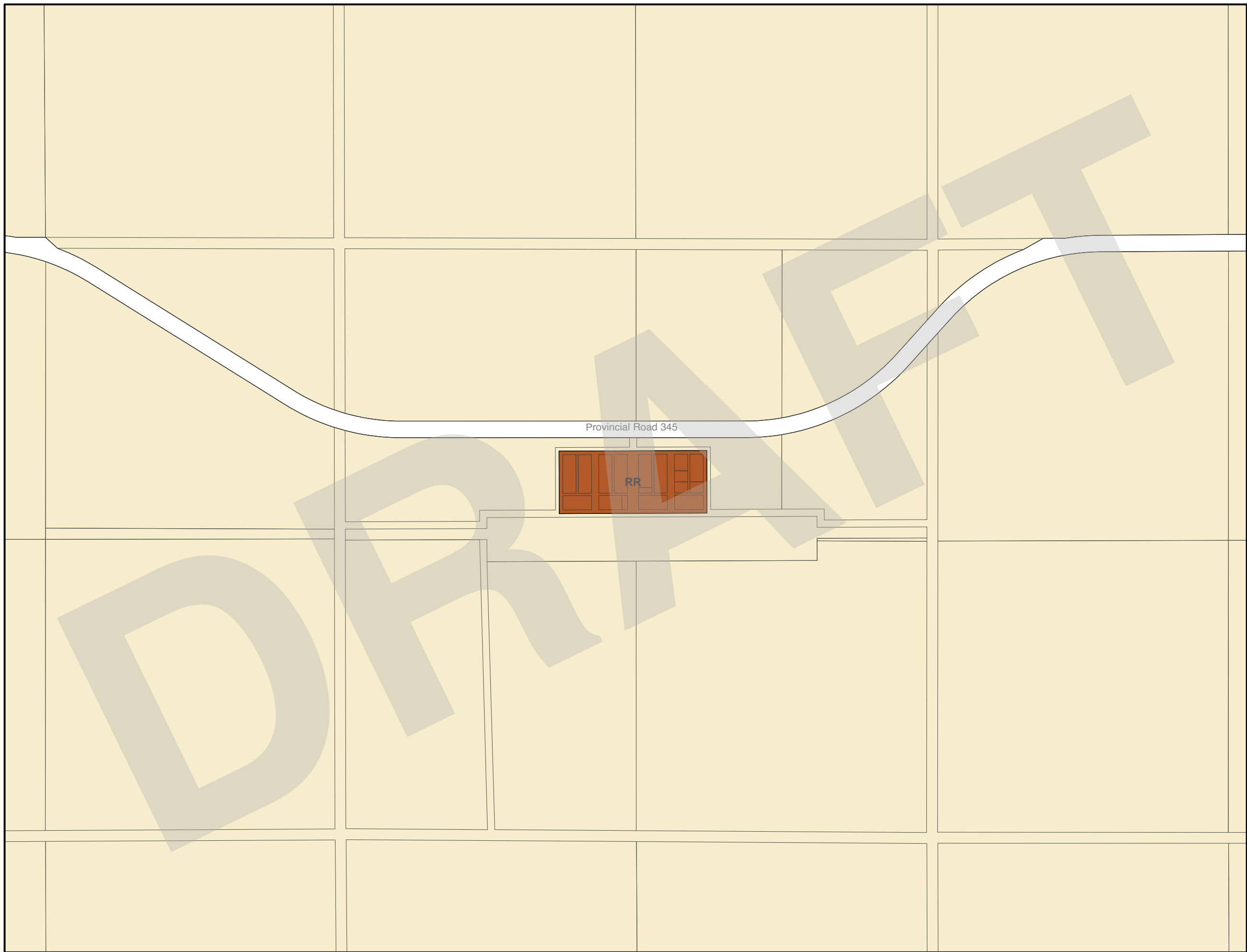




Map X. Coulter

-  Agriculture General
-  Agriculture Limited
-  Rural Residential





**Map X.
Broomhill**

-  Agriculture General
-  Rural Residential

